

OFFICIAL ZONING MAP Revised September 29, 2020

Borough Boundary, as shown, Approximate Only

Data Sources: U S Census, Borough of Freemansburg, Northampton County GIS, and FEMA















BOROUGH OF FREEMANSBURG

Mayor:
Donald Lasso

Borough Council:
Homer Lorrh, President
Justin LaBar, Vice President
James Smith
Gerald Yob
Charles Derr
Donald Wilcox
Colleen Gallagher

Borough Manager:
Gerald Gasda

ZONING DISTRICTS

-  GC General Commercial
-  GI General Industrial
-  R - 8.7 Low Density Residential
-  R - 4.4 Medium Density Residential
-  R - 2.2 High Density Residential
-  SC Special Conservation
-  AE 100 Year Floodplain
-  Main Street Overlay North
-  Main Street Overlay South
-  Arterial Street/Road
-  Collector Street/Road
-  Municipal Boundary

Approved by Ordinance #2020-007 on November 4, 2020

Reviewed and approved by Justin M. Coyle, P.E., of Carroll Engineering Corporation on September 29, 2020